

Automatic Smart Parking System using Internet of Things

¹Dr.J. Mohana, ²M. Gayathri Lakshmi, ³Mr.S. Vineeth

ABSTRACT-- *Web of Things (IOT) assumes an imperative job in associating the encompassing ecological things to the framework and made it easy to reach un-web things from a certain faraway land. It was unlikely for the individuals to relieve the innovation development. What's more, for the lots of folks experience obstacles on leaving cars and trucks in the city leave. In this assessment, we structure a parking management system that will allow the customer to locate the closest area & provide final rooms in the stop area. What's more, it basically center on reduce the time to find the space garages and furthermore it evades the superfluous going through Laden car parks in the stopground. Along these lines this restricts the use of gasoline, and also limits carbon impressions in an environment.*

Keywords- *Raspbian OS, Smart Parking System (SPS), Raspberry pi, web camera, Internet of Things (IOT).*

I INTRODUCTION

Database of things first came into being in 1999 & was first used by Kevin Ashton at the autoID hub. As propelling immediate prior devouring development, it assurances to interface all our enveloping objects to a framework and talking with each other with less human commitment. Still snare of things is in beginning level and there is no ordinary designing emerges until now. [1]. There is a piece of investigates and utilization are at present being going on in all the different zones. Subsequently there is no principles to portray the significance of web of things. So confide upon the interesting condition, application the snare of things has various definitions. In merely seconds it is described as the things in the real world today or in a space are united with any introduced structures and made related with framework through wired or remote affiliations [2], [3]. These related modules are being renamed smart contraptions or shrewd items. Furthermore, it involves wise machines which giving partner with various machines, condition, questions, etc. Besides that, the correspondence often links two devices with the features, the computer with person & vice versa etc. he Open Mobile Alliance, European Telecommunication Standards Institute & Institute of Electrical and Electronic Engineers have been responsible for M-M correspondence & third generation cooperation partnership projects (3GPP) have been engaged in unique M-M correspondence operations. [4]. It makes each day life things to equip with handsets, sensors, actuators and microcontrollers, etc for correspondence. Some fundamental favorable circumstances of web of things fuses 1) after direct; 2) updated situational care; 3) sensor driven decision assessment; 4) quick control and response. Etc.

IOT advancement creates in various fields of splendid applications yet we have not yet found point of confinement constraints of this development. Some canny applications which it has executing starting at now, for

¹ Associate Professor, Department of ECE, Saveetha school of engineering, Chennai, TN, India, Email: ratnajoyal@gmail.com

² Associate Professor, Department of ECE, Saveetha school of engineering, Chennai, TN, India

³ Associate Professor, Department of ECE, Saveetha school of engineering, Chennai, TN, India

instance, on wise systems, sharp lighting, splendid essentialness, splendid city, sharp prosperity, etc. This is completely assembled into three classes, for instance, distinguishing, getting ready and accessibility. In spite of the fact that identifying consolidates recognizing the vehicle pace and individuals or any things, distinguishing of temperature, weight, etc [9]. This can also be achieved with the use of a few machines, for example sorting processors, MCU / MPU mixed processors, etc. In addition, contracts involve the use of GPS, Wi-Fi, BT / BTLE, RFID etc. The progresses are linked.

Most of the world's family are stay in the nonrural regions. So the urban networks have accomplished stacked with its inhabitance. When citizens hold cars, a large number of vehicles are eligible for settlement. As a rule people put their careful vitality in looking leaving territories to leave their vehicles. Thusly blockage occurs in the surge hour gridlock it prompts a wild movement to seek place for parking to leave their vehicle. The most traffic happens essentially due to vehicle stop up in the urban regions thusly people are lounging around inertly in glancing through the leaving locale curiously to leave their vehicles.

The framework of Raspberry Pi is based on an on-call sensing element that holds a pi-camera to detect & send this information to the database, and the customer gets this set of data[4], [6]. [7]. This revises the consumer to test before setting its impression on the condition / openness of parking spaces. In this study, the existing services must be used in perfect calculation to reduce traffic in the city's quest for time. For the development of web application stuff, certain embedded structures such as arduino, raspberry pi, Tsgate etc. Therefore, it is necessary to build a framework with fewer costs and more implementation with two or three established interrupting structures, which are using detectors to product gets through sensors like video sensors. [7], [8].

II RELATED WORK

The PLC is organised by means of multiple supports of IOT systems, such as arduino sheets, raspberry pi, etc., we depend on far less influence & more performance contraction here, so that raspberry microcontroller is the best for our purposes. NOOBS installer is additionally assembled in the controller's limit contraction. This installer includes a number of equipment-supporting operating systems, such as mac os, small os, openenelec, raspbianos, etc, where certain working frameworks are less regulated in general terms.

III USAGE

The ceasing system is organized with the goal which is material for verified children parks&road side halting. The fig.1 depicts IOT centered on the server building for splendid halting Cloud operating system authority association which gives disseminated capacity store status information of ceasing spaces in a halting domain, etc [10]. The bound together server which makes sense of how to store entire sharp leaving structures information, for instance, number of openings, openness of vehicles, etc. In addition, none of this knowledge will be passed on checked sections through framework.

This shrewd stopping framework consisting of many parts. Moreover, their value includes:

- Database administrator retains the parking information in the region.

- Raspberry pi: a computer used to perform our preventing window is connected to the usb camera.
- Image catch: The USB webcam is used to insistently capture the picture of the halt zone for empty spaces.
- Navigation framework: The access to prevent openings for customers flags & explores from the area the specific area of nearest stop region.
- Device Screen: A panel is used to display the admin interface and the parking area can be modified by viewing the product.
- User gadget: Customer can communicate with their consoles or certain applications with the shrewd stop frame.

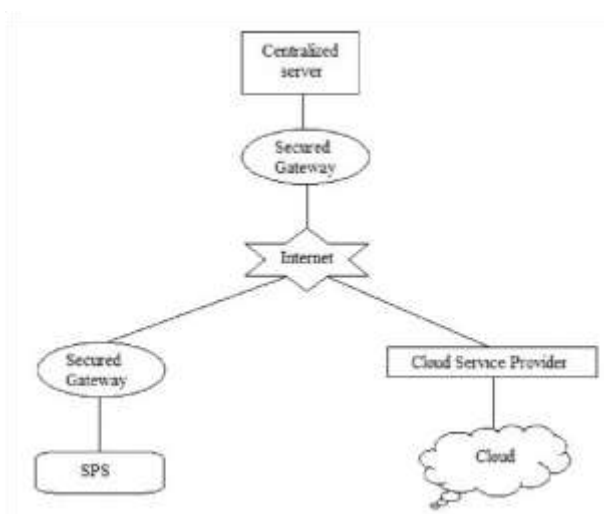


Figure 1. Design of proposed System

The SPS that splits the PI eventually affect to the USB camera. In which the pi camera is located most elevated purpose of the top of campgrounds enclosed. In this general areathe camera is suitable for production outline on seperate halting openings in stopping territories endlessly to verify thatthe particular space is void. Fig.2 shows a shrewd stop device structure & some control are centers around every stop opening that is used as comparison centers for the camera. The database controller contains information about different areas in one city & distinctive cease areas, which can be obtained through specific events such as HTTP, CoAP [12], etc, from any project using the basic JSON interface.

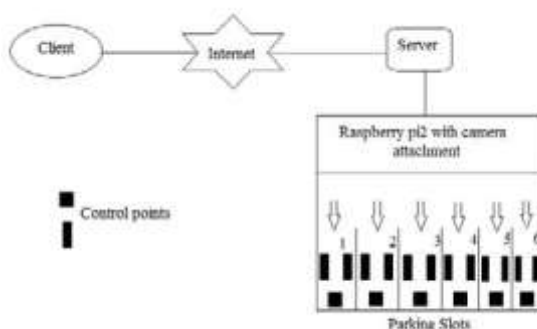


Figure 2. Structure of SPS.

If spatial availability alters, information is immediately updated to the captioned. During that point, the customer can use these information. Web from any area. These details are often used in order to avoid managers determining for the region free of charge and observations can be calculated on each parking spot on many occasions for several days. In Figure 3, at least 2 customers & PLC with server communication is shown. In this way, single customers can access data from many of the city's stop regions. Thus the customer can choose their beneficial stop zone by monitoring the availability of stop spaces. In this respect, the consumer's present situation explores the common stop territory [10], [13].

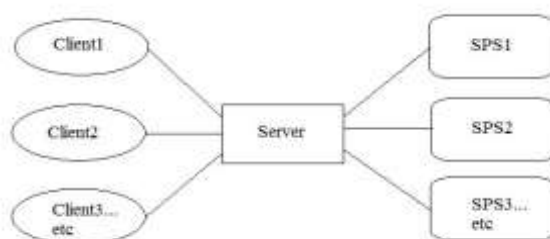


Figure 3. Interlink between Server, Client and SPS.

The consumer has the appropriate user interface with the aim of providing customers with undeniable data on the structure. The President is provided with the description & data of the staying territories for new stopping areas & can figure out how to add a range of stopping areas in the specific stop-off zone and evacuate the existing stop-overs in the stop-off area even further. Each B's revamped schedule. The beginning of the car park occurs with an specific. And then this user interface offers directions for your destination

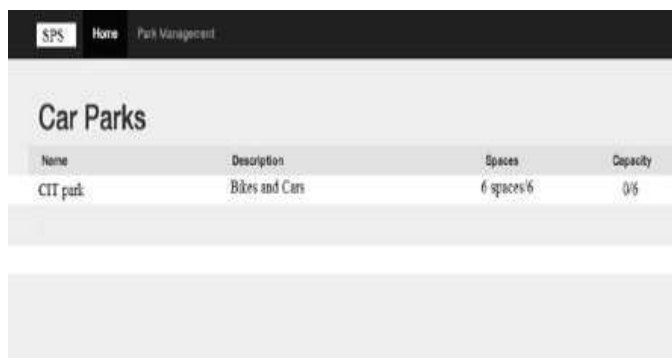
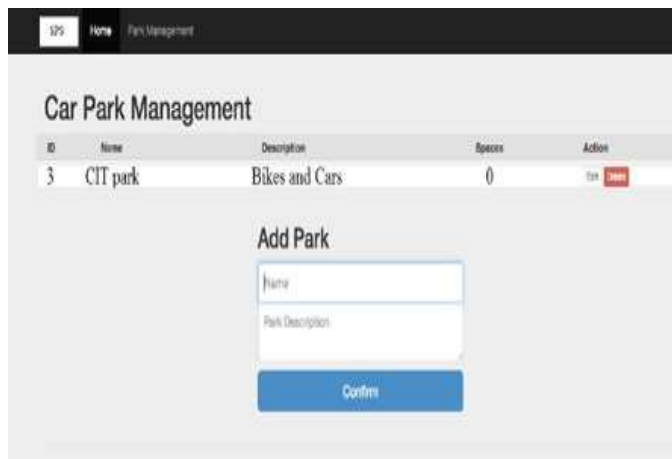
The Smart Parking Network is a step forward:

- Enable the camera properly to expose the pause holes in the video frame.
- The car parks are segregated by the manager from the captured photo.
- The regulators are called upon to grant their consent to avoid the launch.
- Save and register the environment with the database & The system works at long last. C. Enrolment of storage spaces

IV RESULTS



A. Setting up Pipark



D. Completing Spaces 2, 3 and 5

V CONCLUSION

This organized modified keen halting structure which is direct, fiscal and offers convincing response for reduction carbon impressions noticeable all around. It is particularly sensible how the position of order to prevent rooms from remote areas can be accessed and guided via a web programme. It decreased the threat of finding the exiting openings in any exiting area along these lines and besides avoiding stupid crossing through the filled interrupting areas in a community. It also cuts down time & is currency astute too.

VI FUTURE WORK

Future extension to understand this optimized Smart Parking System (SPS) with the goal of making space available on a guided cell application or even to a contraction of a satellite track, so that motorists can still know that free spaces are guaranteed. In addition, give a couple of alerts to mobile customers when the vehicle reaches different shopping malls and many roads in a area, etc.

REFERENCES

1. L. Atzori, A. Iera, and G. Morabito, "The Internet of things: a survey," *Computer Networks*, (2010) vol. 54, no. 15, pp. 2787-2805,.
2. KaivanKarimi and Gary Atkinson, —"What the Internet of Things (IoT) Needs to Become a Reality", White Paper, FreeScale and ARM, 2013.
3. M. Albano, A. Brogi, R. Popescu, M. Diaz, and J. A. Dianas, "Towards secure middleware for embedded peer-to-peer systems:" Objectives and requirements," in *RSPSI '07: Workshop on Requirements and Solutions for*
4. <http://www.mdpi.com/journal/sensors> *Sensors* 2014, 14, 22372-22393; doi:10.3390/s141222372
5. Bilodeau, V.P. " Intelligent Parking Technology Adoption. " Ph.D. Thesis, University of Southern Queensland: Queensland, Australia, 2010.
6. Li, T.S.; Ying-Chieh, Y.; Jyun-Da, W.; Ming-Ying, H.; Chih-Yang, C. "Multifunctional intelligent autonomous parking controllers for carlike mobile robots." *IEEE Trans. Ind. Electron.* 2010, 57, 1687–1700.
7. FaheemI, S.A. Mahmud, G.M. Khan, M. Rahman and H. Zafar, "A Survey of Intelligent Car Parking System", October 2013
8. S. Alam, M. M. R. Chowdhury, and J. Noll, "Senaas: An event-driven sensor virtualization approach for internet of things cloud," *IEEE International Conference on*, (2010), pp. 1–6.
9. <http://ijarcet.org/wp-content/uploads/IJ>
10. Choeychuen, K. "Automatic parking lot mapping for available parking space detection." In *Proceedings of the 5th International Conference on Knowledge and Smart Technology (KST)*, Chonburi, Thailand, 31 January–1 February 2013; pp. 117–121.
11. Shelby, Zach, S. Krco, and C. Bormann. "CoRE Resource Directory; draft-ietf-core-resource-directory-02." (2014).

12. Keat, Christopher TayMeng, CédricPradalier, and Christian Laugier. "Vehicle detection and car park mapping using laser scanner." IEEE/RSJ International Conference on Intelligent Robots and Systems. IEEE, 2005.
13. Maharaja, D., & Shaby, M. (2017). "Empirical Wavelet Transform and GLCM Features Based Glaucoma Classification from Fundus Image." International Journal of MC Square Scientific Research, 9(1), 78-85.
14. Saravanan, N. (2013). "Hand Geometry Recognition based on optimized K-means Clustering and Segmentation Algorithm." International Journal of MC Square Scientific Research, 5(1), 11-14.